

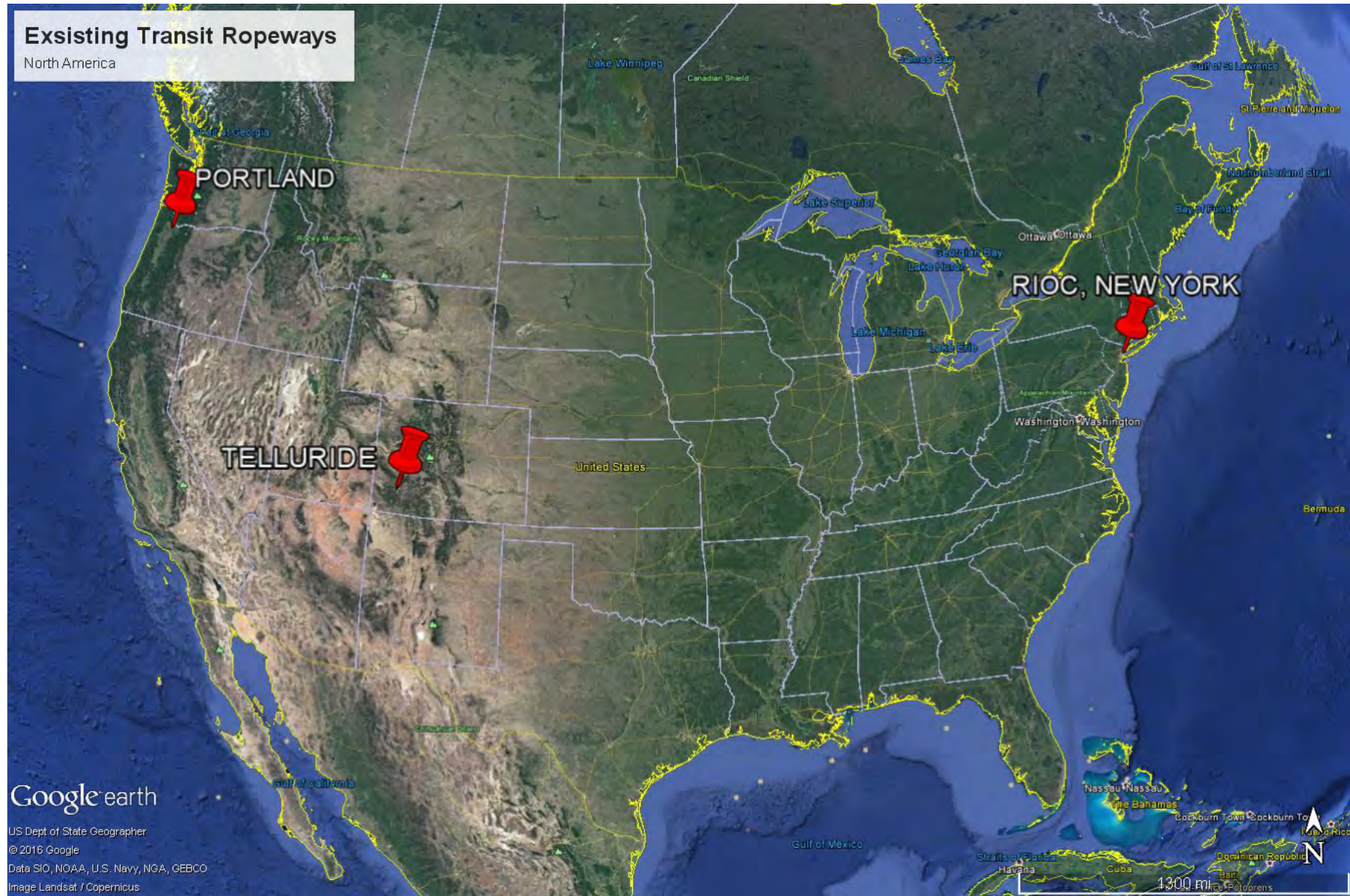


# Trends in North American Urban Cable - 2016

Mike Deiparine, PE  
Jim Fletcher, PE, FASCE

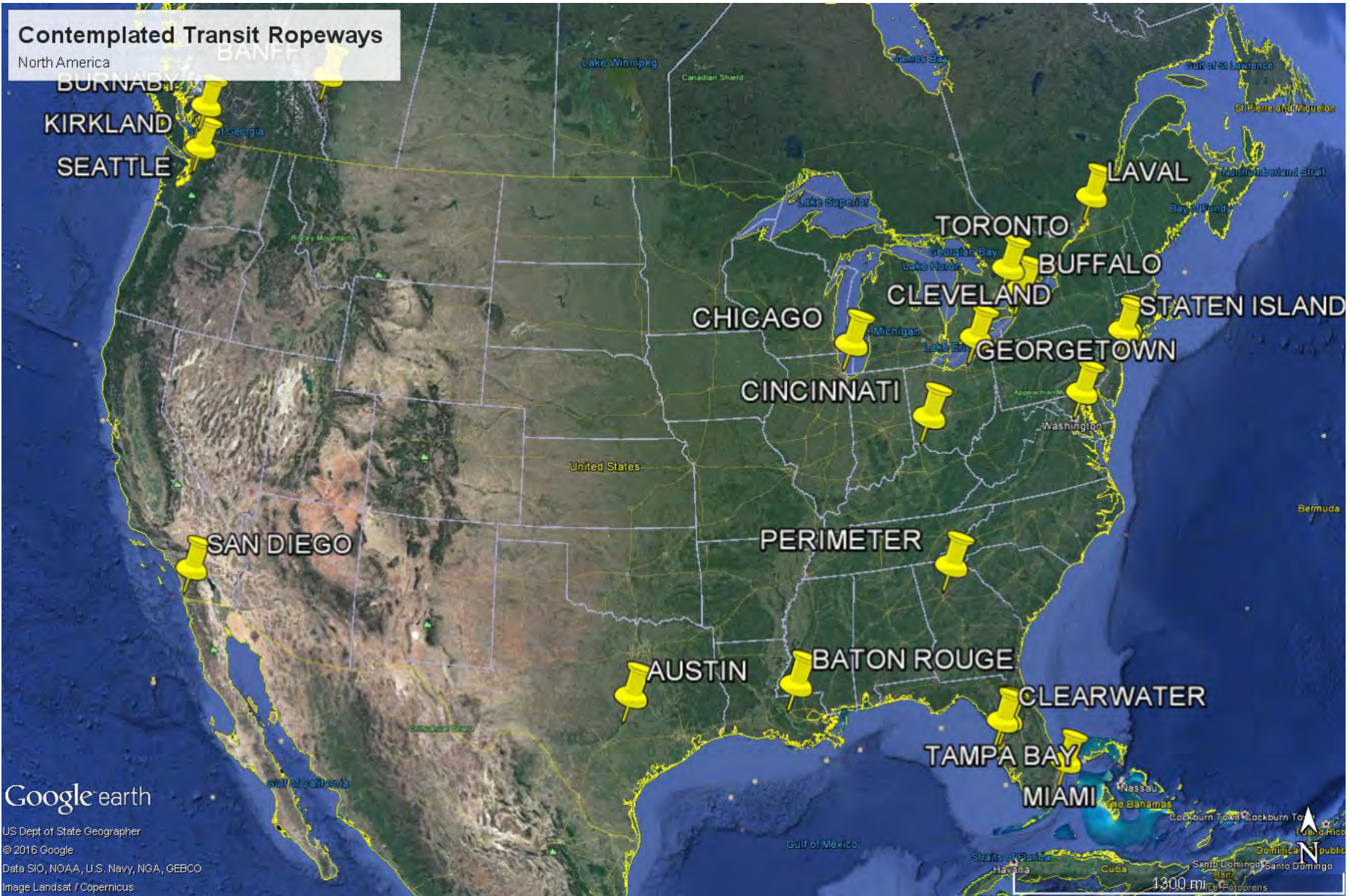
# Existing Transit Ropeways

North America




Google earth

US Dept of State Geographer  
© 2016 Google  
Data SIO, NOAA, U.S. Navy, NGA, GEBCO  
Image Landsat / Copernicus



# Advantages Over Other Modes

- Capital Cost
- Quick Implementation
- Capacity
- Operational Convenience
- Creative Solutions



*Image: Jared Ficklin, argodesign*

# Barriers to Success

- Need Government Support
- Image Issue
- System Costs v. Project Costs
- Evacuation
- Climate Control
- Maintenance Periods, Especially Major Items



# Best Opportunities

- Places with Traffic Problems
- Simple Alignments
- Places with Obstacles



*Image: Otto Condon, ZGF*

# Conclusions

- Expanding Opportunities
- Many Proposals, Lots of Attention
- Expect Future Growth
- Importance of the “First”

# Thank You!

[Mike.Deiparine@EngineeringSpecialtiesGroup.com](mailto:Mike.Deiparine@EngineeringSpecialtiesGroup.com)

303.589.6761

- OR -

[Jim.Fletcher@EngineeringSpecialtiesGroup.com](mailto:Jim.Fletcher@EngineeringSpecialtiesGroup.com)

303.589.2250

