

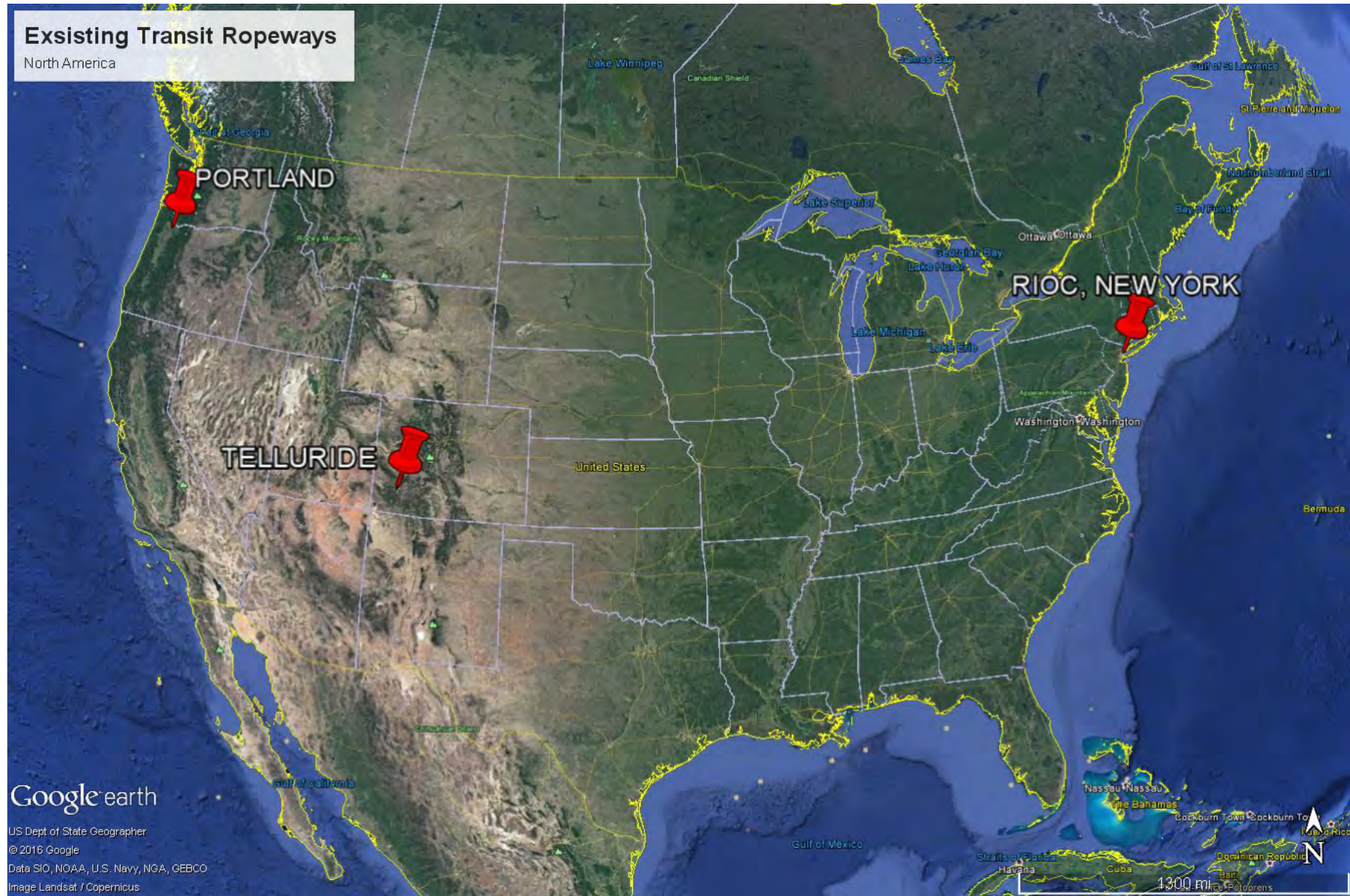


Trends in North American Urban Cable - 2016

Mike Deiparine, PE
Jim Fletcher, PE, FASCE

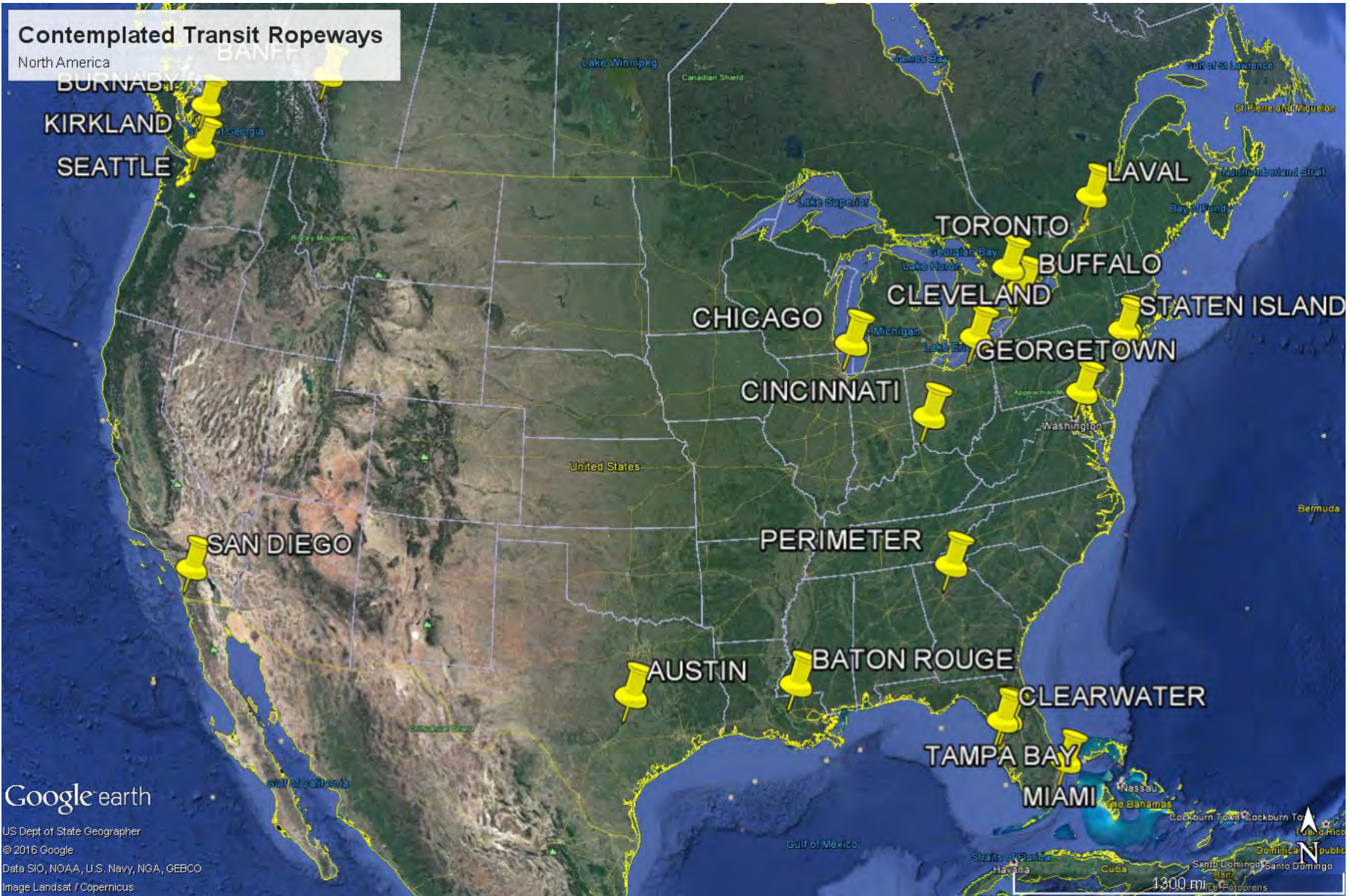
Existing Transit Ropeways

North America



Google earth

US Dept of State Geographer
© 2016 Google
Data SIO, NOAA, U.S. Navy, NGA, GEBCO
Image Landsat / Copernicus



Advantages Over Other Modes

- Capital Cost
- Quick Implementation
- Capacity
- Operational Convenience
- Creative Solutions




Image: Jared Ficklin, argodesign

Barriers to Success

- Need Government Support
- Image Issue
- System Costs v. Project Costs
- Evacuation
- Climate Control
- Maintenance Periods, Especially Major Items



Best Opportunities

- Places with Traffic Problems
- Simple Alignments
- Places with Obstacles



Image: Otto Condon, ZGF

Conclusions

- Expanding Opportunities
- Many Proposals, Lots of Attention
- Expect Future Growth
- Importance of the “First”

Thank You!

Mike.Deiparine@EngineeringSpecialtiesGroup.com

303.589.6761

- OR -

Jim.Fletcher@EngineeringSpecialtiesGroup.com

303.589.2250

